


## STATUS IMPLEMENTATION OF SITES SELECTION FOR KAGERA TAMP IN RULINDO, KAMONYI, BUGESERA, NYAGATARE, KAYONZA , KIREHE DISTRICTS

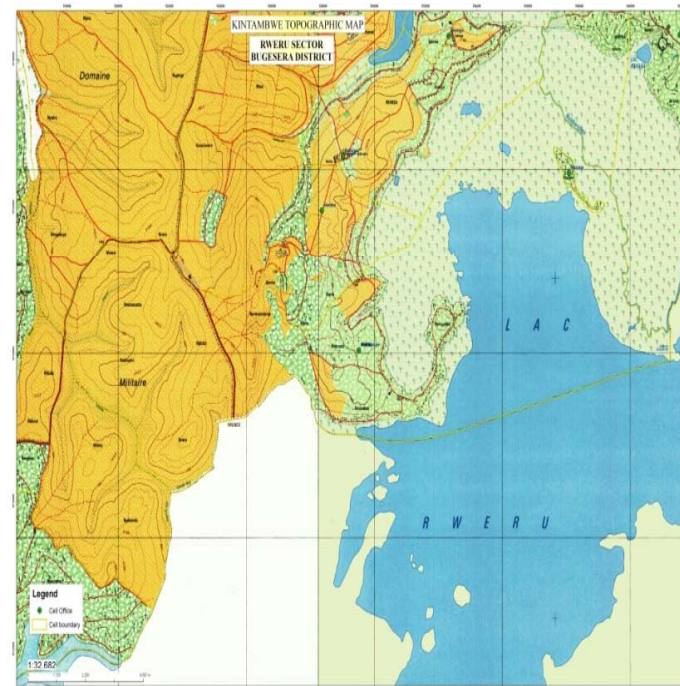
- Site selection and communities to participate in the project activities started with presenting to the district stakeholders of Kagera TAMP the; Background, objectives, outcomes, outputs, activities, financing, approaches, and roles and responsibilities of beneficiaries and the districts authorities respectively in the implementation of Kagera TAMP;



# SITE SELECTION FOR KAGERA TAMP INTERVENTIONS IN RULINDO, KAMONYI, BUGESERA, NYAGATARE, KAYONZA , KIREHE DISTRICTS CONT.....


## *Check list for consideration while selecting sub-catchments:*

- Opportunities to contribute to at least 1 of the 4 project outputs;
- Enabling policy, planning and legal environment (community/district action planning, byelaws);
- Capacity building requirements for SLM adoption and scaling up (Development partners, Farmer groups, extension, research, agric) training opportunities;
- Trans-boundary cooperation for SLM (i.e. cross-border areas)



## *CHECK LIST FOR CONSIDERATION WHILE SELECTING SUB-CATCHMENTS CONT.....*

- Field diagnostic assessment using PRA& transects;
- District priorities and plans (agric. and environment, and food security, community development);
- Degree and type of degradation and causes in specific LUS (crop, pasture, forest, mixed agriculture &livestock systems-**consideration of agricultural intensification programme etc..**);
- SLM types on the ground with options for improving efficiency, scaling up and generating multiple benefits;
- Value chain development;



## *CHECK LIST FOR CONSIDERATION WHILE SELECTING SUB-CATCHMENTS CONT.....*

- Mapping of intervention areas (Land degradation & Sustainable Land Management);
- Land use planning & action plans; (*Participatory development, implementation and monitoring of community land management action plans*);
- Land tenure Security & access to resources;
- Identification of development organisations and other relevant projects and partners in the area that will be involved in the implementation of Kagera TAMP activities;
- Selection & establishment of Farmer Field School Groups in sub-catchments ;
- Selection of River/lakes to be protected;
- Sensitization meetings in selected catchments and communities.



# SELECTION OF SUB-CATCHMENTS & COMMUNITIES

- On the basis of site selection criteria mentioned above, sites selection & Communities were jointly performed by project beneficiaries, district technical staff and national project manager;
- The exercise started from 5<sup>th</sup> -21<sup>st</sup> July, 2011;
- 10 sites were selected in all six target districts, and the list is as shown:
- Only 6 sites will be intervened during the rainfall season A;
- ToRs for Mapping & Diagnostic Assessment for selected sites completed;
- Identification of key activities & budgets for LoA with **Rwanda Agricultural Board (RAB)** & **Vi-life programme** completed ;
- Development of collaborative framework with the two organizations is in process.

No	District	Sector	Cell	Micro-catchment	No
1	Rulindo	Murambi	Mvuzo	Rurama	1
			Gatwa		2
2	Kamonyi	Kayumbu	Muyange	Muyange	3
			Giko	Ryamanywa	4
3	Bugesera	Rweru	Kintambwe	Nyarabombaza	5
4	Nyagatare	Rwimiyaga	Kirebe	Karushuga	6
5	Kayonza	Kabarondo	Murenge	cyabajwa	7
		Nyamirama	Gikaya	Kiyanja	8
6	Kirehe	Nasho	Rubirizi	Karenge	9
			Rugarama	Rugando	10

END OF PRESENTATION  
&  
THANKS FOR YOUR ATTENTION

