



Food and Agriculture
Organization of the
United Nations



4th Workshop of the International Network of Black Soils

GBSmap v 2.0



Marcos E. Angelini, PhD
FAO/GSP



30 March 2023



MAPPING BLACK SOILS



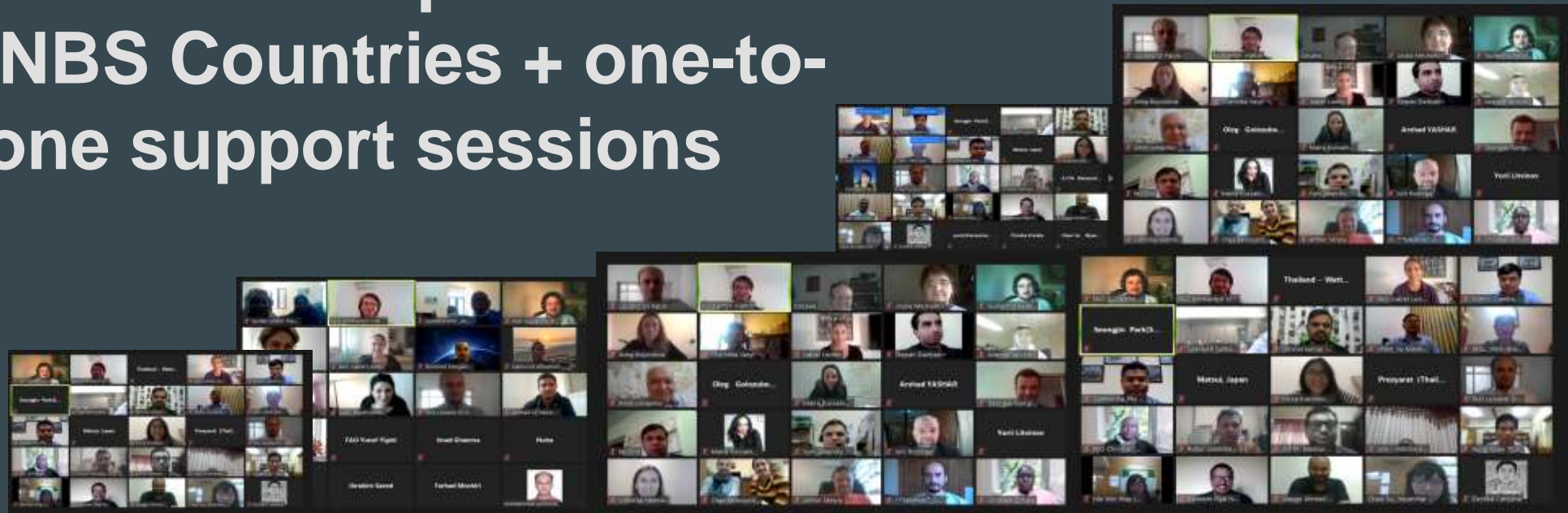
MAPPING BLACK SOILS

GBSmap Training

9-11 December 2020

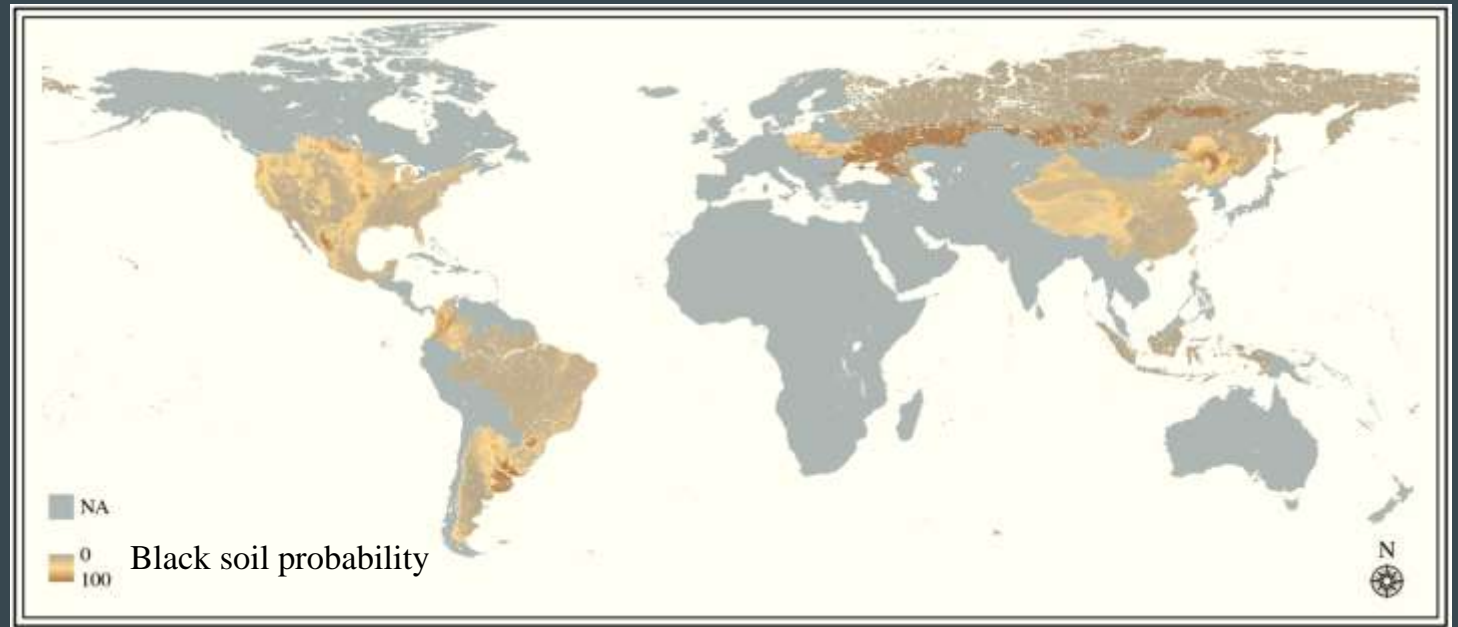
45 Participants

19 INBS Countries + one-to-one support sessions

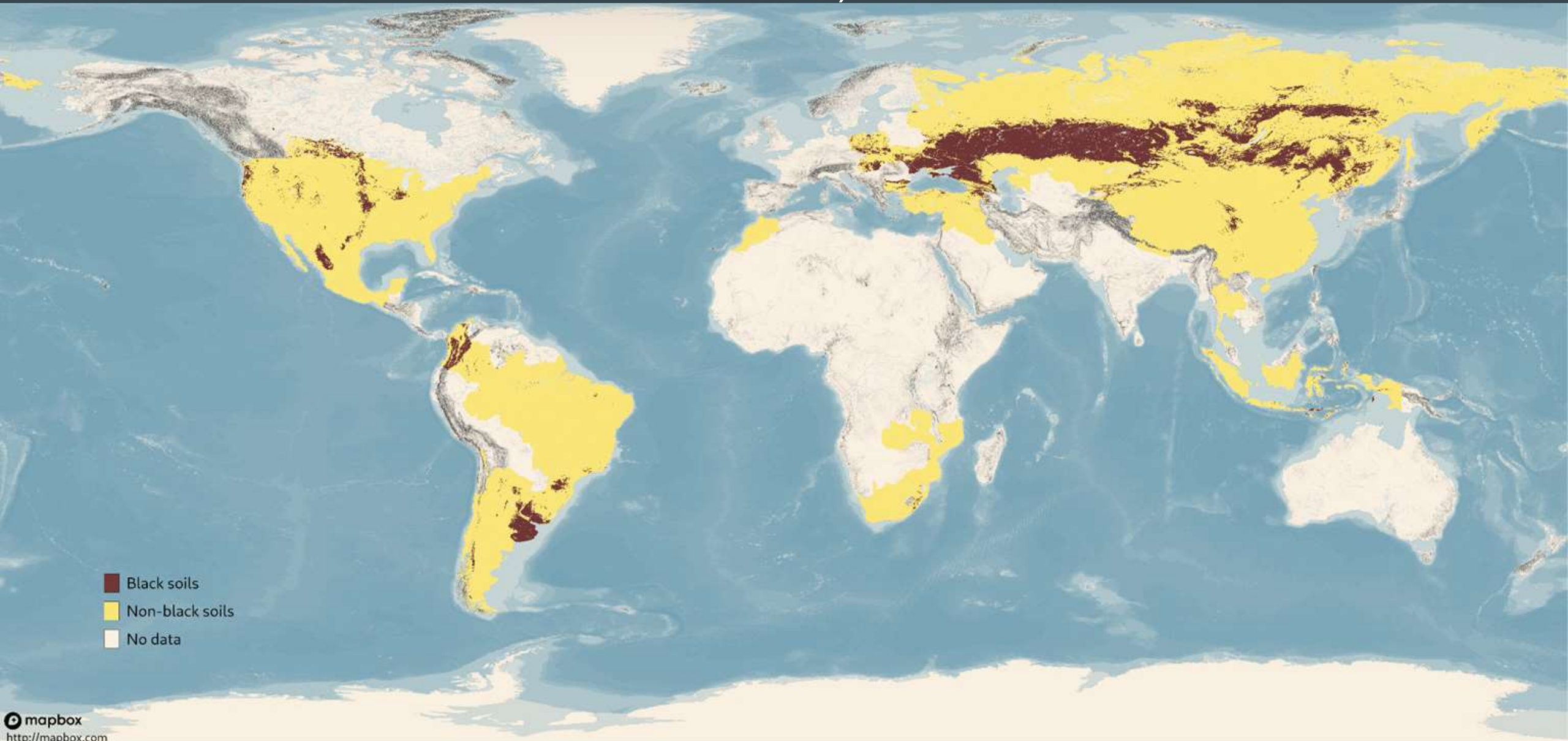


NATIONAL MAP SUBMISSIONS

1. Argentina (probability map)
2. Brazil (probability map)
3. Bulgaria (detailed polygon maps)
4. Canada (probability map)
5. China (probability map)
6. Colombia (probability map)
7. Indonesia (detailed polygon maps)
8. Mexico (probability map)
9. Poland (probability map)
10. Russian Federation (detailed polygon maps)
11. Slovakia (detailed polygon maps)
12. Ukraine (probability map)
13. United States of America (probability map)
14. Uruguay (probability map)

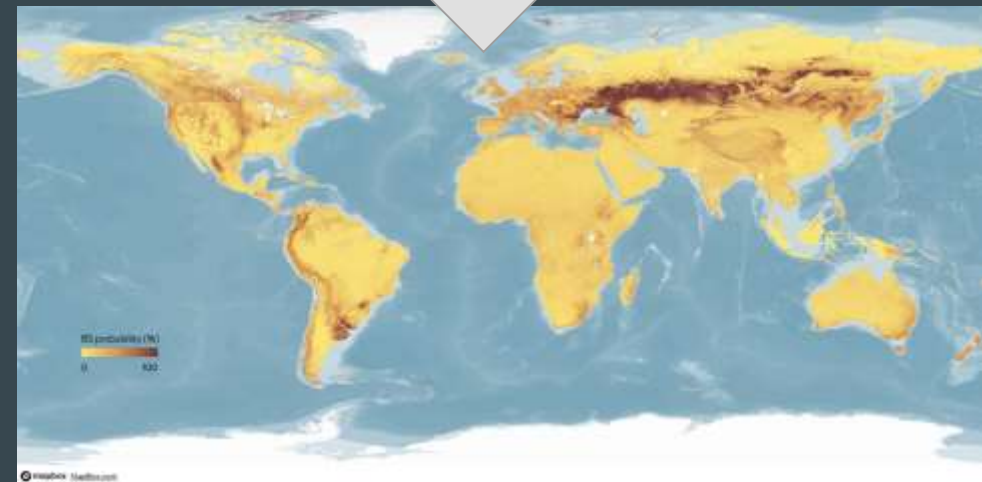
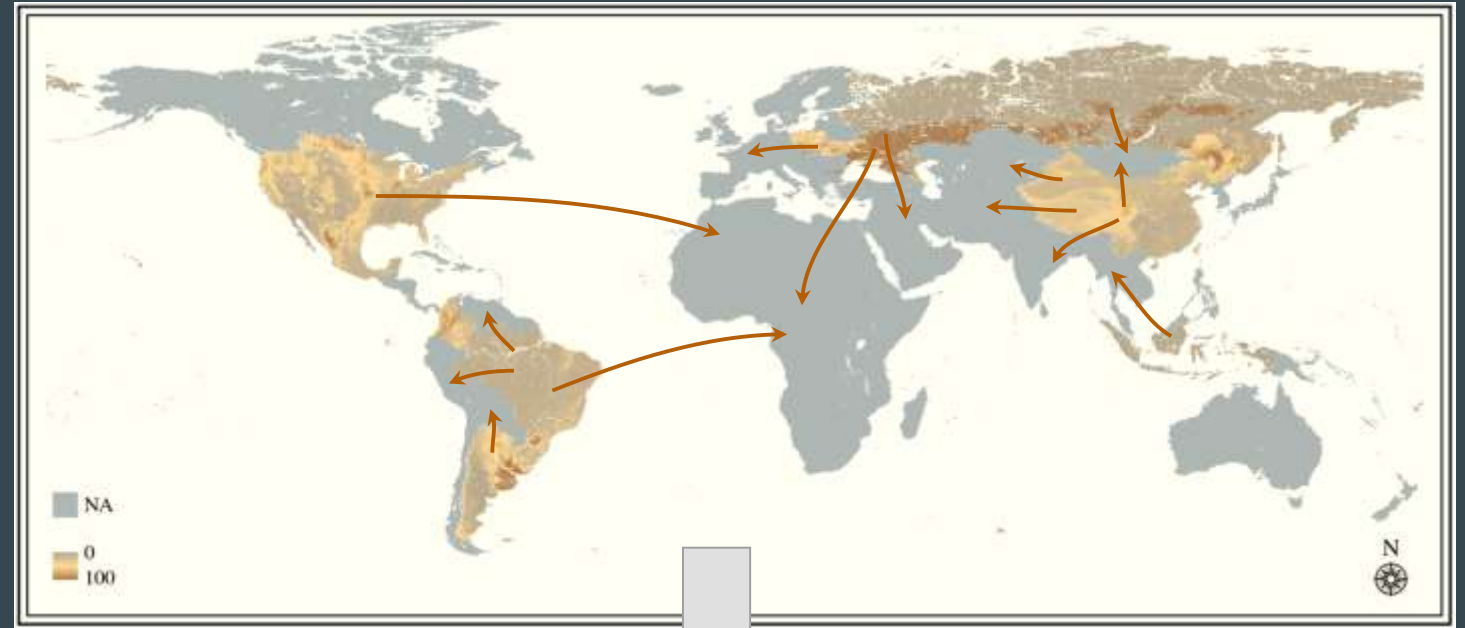
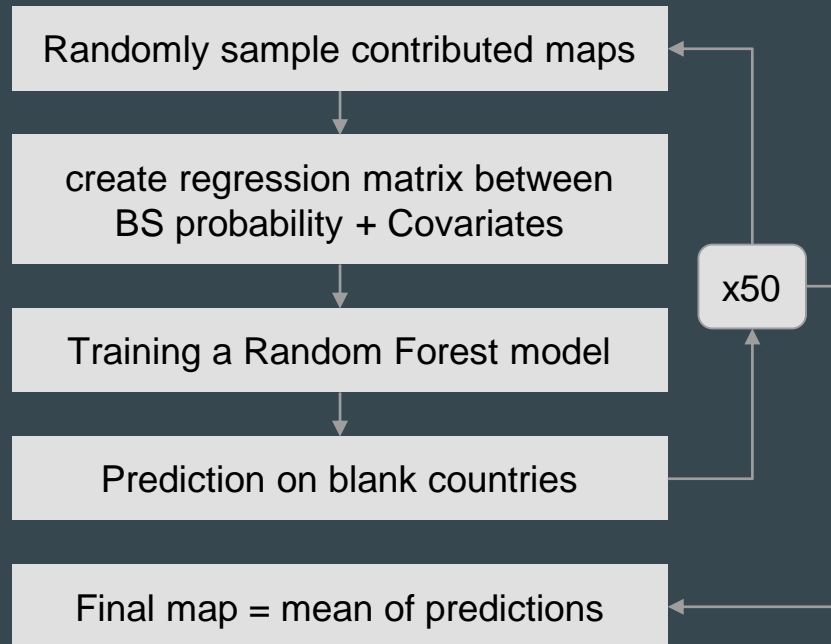


Global Black Soil Map v.1.0 (INBS Members)



Method to update GBSmap

- New contributions (e.g. Australia)
- Model extrapolation (gap filling)





Food and Agriculture
Organization of the
United Nations



4th Workshop of the International Network of Black Soils

30 March 2023

